

Fig. A. Route map of the oversnow traverses of JARE-12 (1971-1972) and JARE-13 (1972-1973) in Sôya Coast - Mizuho Plateau, East Antarctica.

Fig. B. Map of Mizuho Camp area in 1971-1973 (JARE-12 and -13)

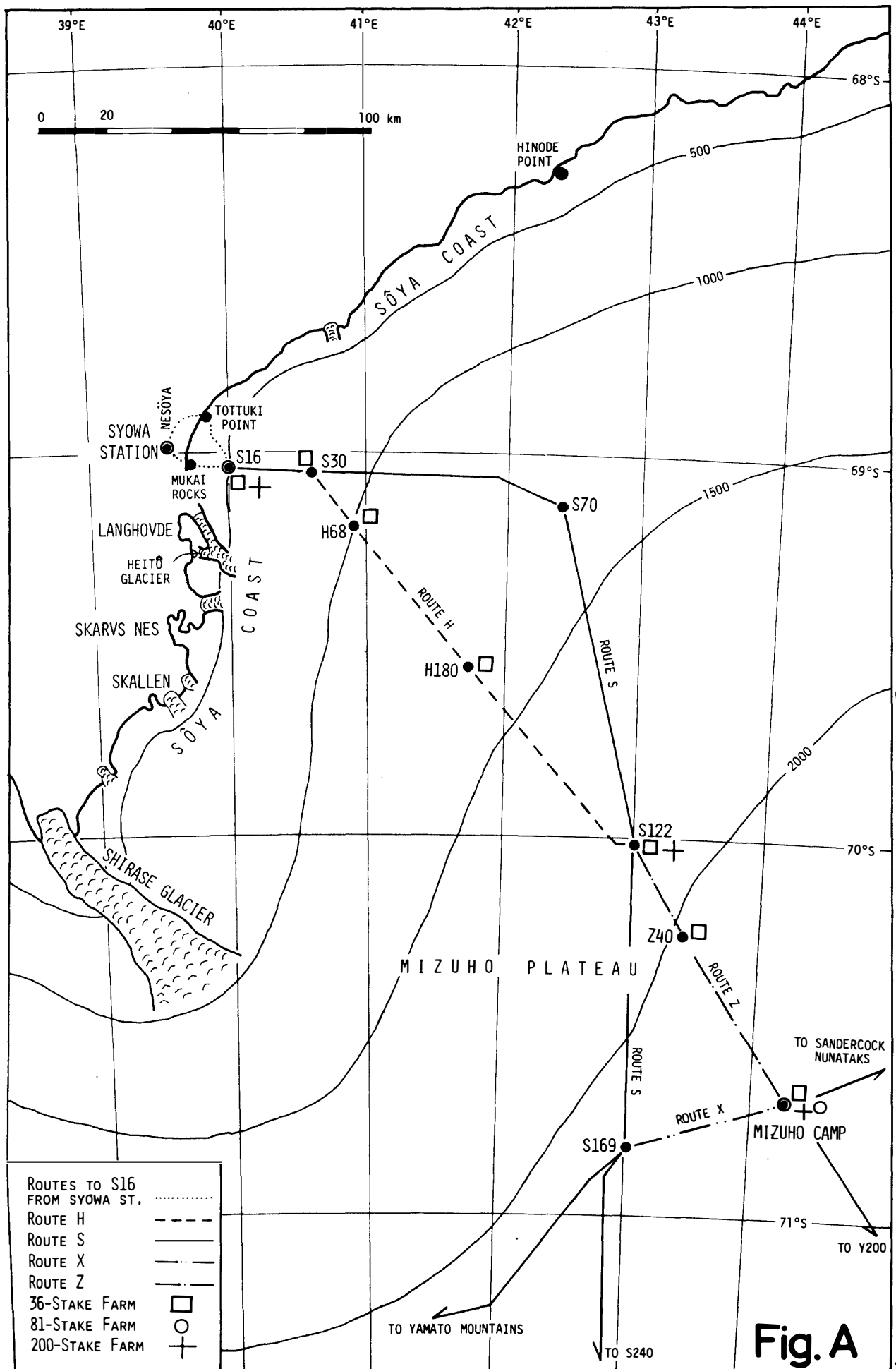


Fig. A



⊙ Sampling site of 1m snow core

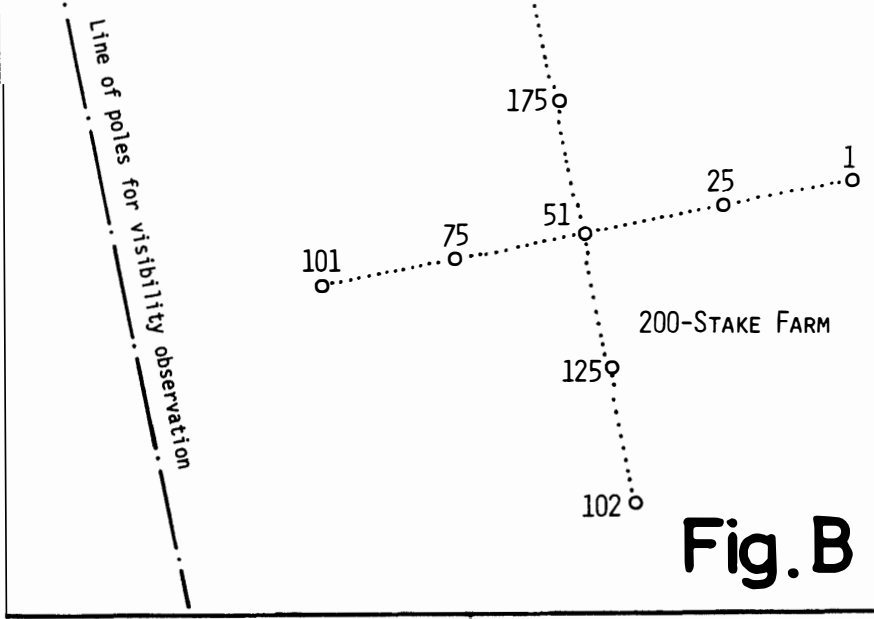
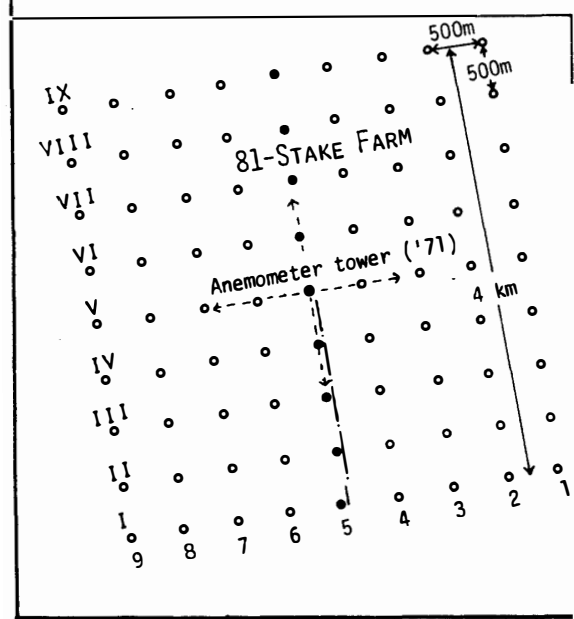

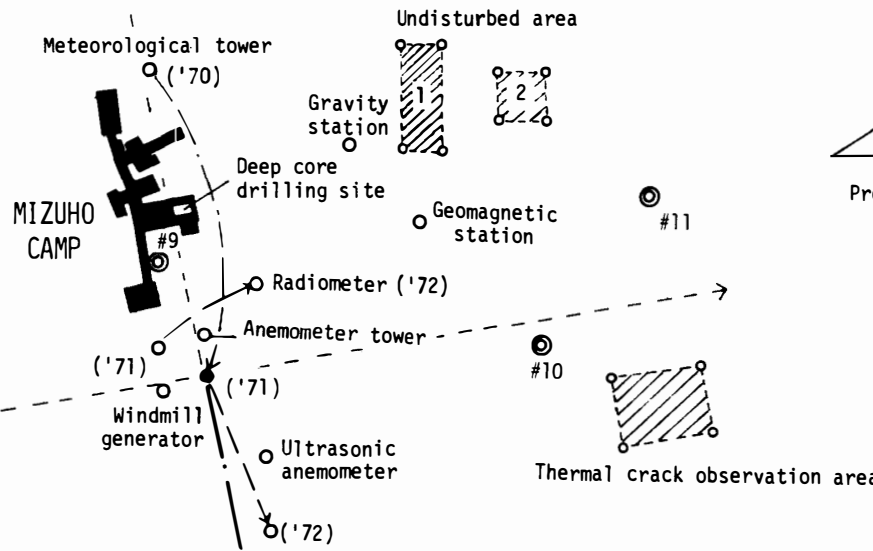
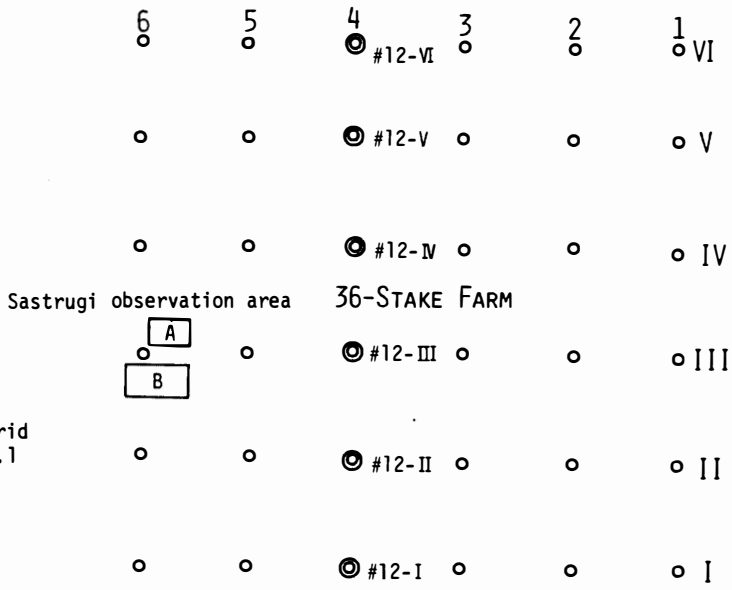
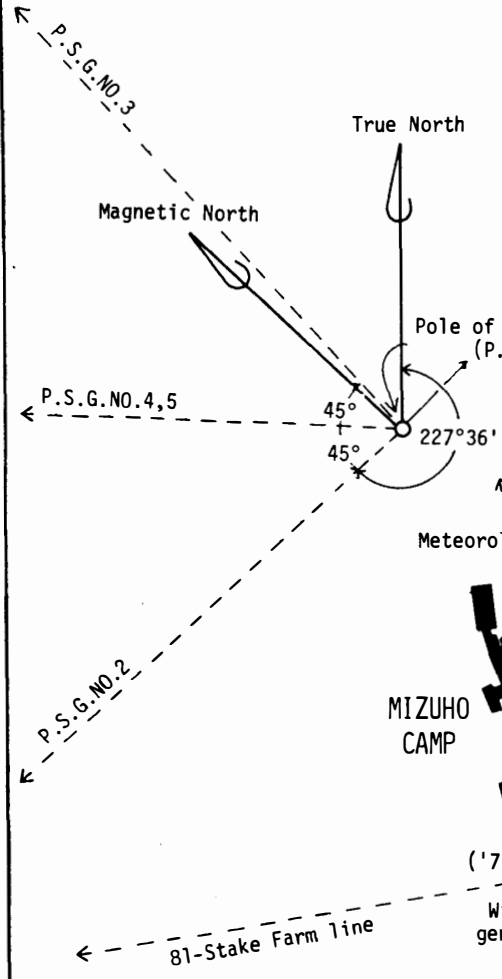


Fig. B